


Facts About Canada



ACROSS

- 1 Canada is the _____ largest country in the world.
- 6 Most of the border of western Canada and the United States runs along the 49th _____.
- 7 Canada's southernmost point is found in this province.
- 9 Which of Alberta and Quebec would see the sun set first?
- 13 What type of grid line forms the border between Saskatchewan and Manitoba?
- 14 What is Canada's largest geographic region?
- 15 Which Canadian province is larger in area - British Columbia or Quebec?
- 16 Which province has the larger population - British Columbia or Quebec?
- 17 Which of the Great Lakes is the deeper - Lake Ontario or Lake Erie?
- 18 Name a province has no salt water coastline.

Facts About Canada


- 19** In which province or territory is Canada's highest mountain found?
- 20** Which coast is closer to Canada's highest mountain ranges?

DOWN


- 2** On which Canadian coast would you be more likely to see icebergs?
- 3** A causeway connects Prince Edward Island to this province on Canada's mainland.
- 4** This is Canada's busiest port.
- 5** In which province is Cape Breton Island found?
- 8** Which of the following rivers has a large delta at its mouth – the Mackenzie or the St Lawrence?
- 10** In which province would you be more likely to find the largest trees?
- 11** It is the largest landform region in Canada. It is also one of the oldest landform regions in the world.
- 12** Name a province has no salt water coastline.
- 13** At 5959 metres, it is Canada's tallest mountain. It is located in the Yukon Territory.

Facts About Canada

Solution:



Facts About Canada



ACROSS

- 1 Which of Alberta and Quebec would see the sun set first?
- 3 Canada is the _____ largest country in the world.
- 5 In which province would you be more likely to find the largest trees?
- 7 Which of the following rivers has a large delta at its mouth – the Mackenzie or the St Lawrence?
- 10 It is the largest landform region in Canada. It is also one of the oldest landform regions in the world.
- 16 Name a province has no salt water coastline.
- 17 On which Canadian coast would you be more likely to see icebergs?
- 18 Which of the Great Lakes is the deeper - Lake Ontario or Lake Erie?

Facts About Canada

- 19 What is Canada's largest geographic region?
- 20 Name a province has no salt water coastline.

DOWN

- 1 Which Canadian province is larger in area - British Columbia or Quebec?
- 2 At 5959 metres, it is Canada's tallest mountain. It is located in the Yukon Territory.
- 4 Canada's southernmost point is found in this province.
- 6 Which province has the larger population - British Columbia or Quebec?
- 8 In which province is Cape Breton Island found?
- 9 A causeway connects Prince Edward Island to this province on Canada's mainland.
- 11 Which coast is closer to Canada's highest mountain ranges?
- 12 In which province or territory is Canada's highest mountain found?
- 13 This is Canada's busiest port.
- 14 What type of grid line forms the border between Saskatchewan and Manitoba?
- 15 Most of the border of western Canada and the United States runs along the 49th _____.

